

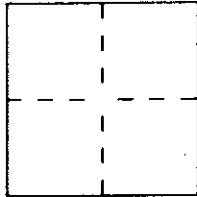
CORNER RECORD

Document Number 06-0473

City of MURRIETA

County of RIVERSIDE, California

Brief Legal Description CENTER LINE INTERSECT SCOTT RD. & ANTELOPE RD.  
(Include: Sec., Twp., Rge., and Meridian or Rancho)



CORNER TYPE

Government Corner  Control   
Meander  Property   
Rancho  Other   
Date of Survey \_\_\_\_\_

COORDINATES  
(Optional)

N. \_\_\_\_\_  
E. \_\_\_\_\_  
Zone \_\_\_\_\_ Datum \_\_\_\_\_  
Elev. \_\_\_\_\_

Corner — Left as found  Found and tagged  Established  Reestablished  Rebuilt

Identification and type of corner found: Evidence used to identify or procedure used to establish or reestablish the corner:

FD REMAINS OF 2" IP, FLUSH, IN LEIN OF "CAL D.O.T  
2 1/2" BRASS DISK, FLUSH, STAMPED ANTELOPE. SCOTT PI"  
AFFIXED LEAD & LS5346 TAG.


A description of the physical condition of the monument as found and as set or reset:

FD REMAINS OF 2" IP, FLUSH, AT THE INTERSECTION  
OF ANTELOPE RD & SCOTT RD.

SURVEYOR'S STATEMENT

This Corner Record was prepared by me or under my direction in conformance with the Land Surveyors' Act on MARCH 14 <sup>19</sup> 2006


Signed Lawrence L. Truman L.S. or R.C.E. Number 5346



COUNTY SURVEYOR'S STATEMENT

This Corner Record was received SEPT. 7 <sup>2006</sup> and examined and filed SEPT. 9 <sup>2006</sup>

Signed B. H. Hess Title COUNTY SURVEYOR



County Surveyor's Comment \_\_\_\_\_

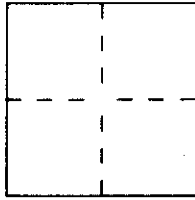
CORNER RECORD

Document Number 06-0473

City of MURRIETA

County of RIVERSIDE, California

Brief Legal Description CENTER LINE INTERSECT SCOTT RD. & ANTELOPE RD.  
(Include: Sec., Twp., Rge., and Meridian or Rancho)



CORNER TYPE

Government Corner  Control   
Meander  Property   
Rancho  Other   
Date of Survey \_\_\_\_\_

COORDINATES  
(Optional)

N. \_\_\_\_\_  
E. \_\_\_\_\_  
Zone \_\_\_\_\_ Datum \_\_\_\_\_  
Elev. \_\_\_\_\_

Corner — Left as found  Found and tagged  Established  Reestablished  Rebuilt

Identification and type of corner found: Evidence used to identify or procedure used to establish or reestablish the corner:

FD REMAINS OF 2" IP, FLUSH IN LEIN OF "CAL D.O.T  
2 1/2" BRASS DISK, FLUSH, STAMPED ANTELOPE. SCOTT PI"  
AFFIXED LEAD & LS5346 TAG.

A description of the physical condition of the monument as found and as set or reset:

FD REMAINS OF 2" IP, FLUSH, AT THE INTERSECTION  
OF ANTELOPE RD & SCOTT RD.

SURVEYOR'S STATEMENT

This Corner Record was prepared by me or under my direction in conformance with  
the Land Surveyors' Act on MARCH 14 2006

Signed Lawrence L. Truman L.S. or R.C.E. Number 5346



COUNTY SURVEYOR'S STATEMENT

This Corner Record was received SEPT. 7 2006 and examined

and filed SEPT. 9 2006

Signed Brian H. Hess Title COUNTY SURVEYOR



County Surveyor's Comment \_\_\_\_\_