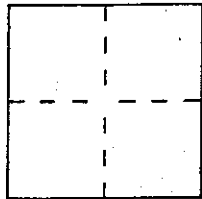


CORNER RECORD

Document Number 06-0461
City of MURRIETA County of RIVERSIDE, California

Brief Legal Description CENTER LINE INTERSECT SCOTT RD. & ANTELOPE RD.
(Include: Sec., Twp., Rge., and Meridian or Rancho)



CORNER TYPE

Government Corner Control
Meander Property
Rancho Other
Date of Survey _____

COORDINATES
(Optional)

N. _____
E. _____
Zone _____ Datum _____
Elev. _____

Corner — Left as found Found and tagged Established Reestablished Rebuilt

Identification and type of corner found: Evidence used to identify or procedure used to establish or reestablish the corner:

FD REMAINS OF 2" IP, FLUSH, IN LEIN OF "CAL D.O.T
2 1/2" BRASS DISK, FLUSH, STAMPED ANTELOPE. SCOTT PI"
AFFIXED LEAD & LS5346 TAG.

A description of the physical condition of the monument as found and as set or reset:

FD REMAINS OF 2" IP, FLUSH, AT THE INTERSECTION
OF ANTELOPE RD & SCOTT RD.

SURVEYOR'S STATEMENT

This Corner Record was prepared by me or under my direction in conformance with
the Land Surveyors' Act on MARCH 14 192006

Signed Lawrence L. Truman L.S. or R.C.E. Number 5346



COUNTY SURVEYOR'S STATEMENT

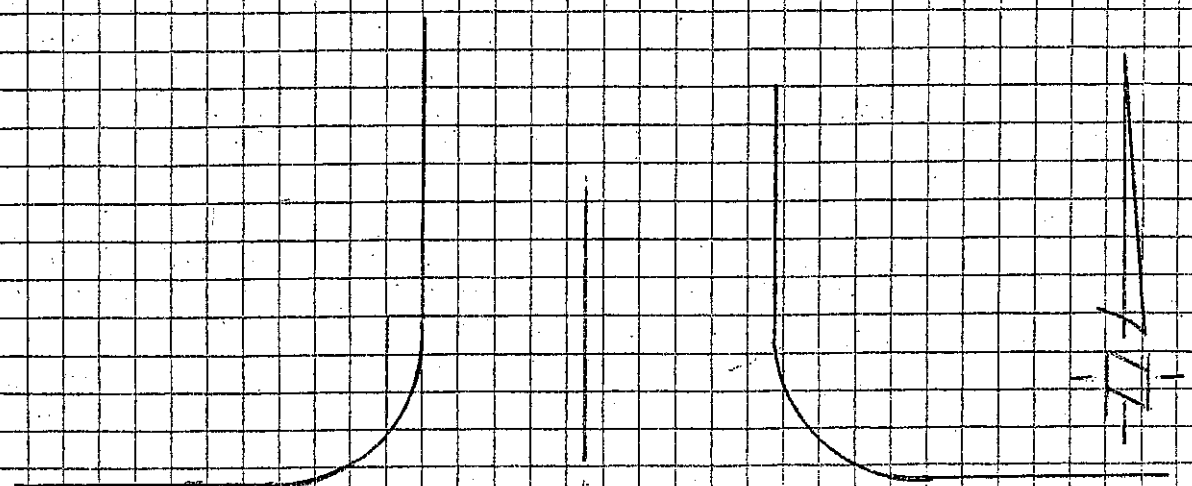
This Corner Record was received SEPT. 7 192006 and examined
and filed SEPT. 9 192006

Signed Brian H. Hess Title County Surveyor

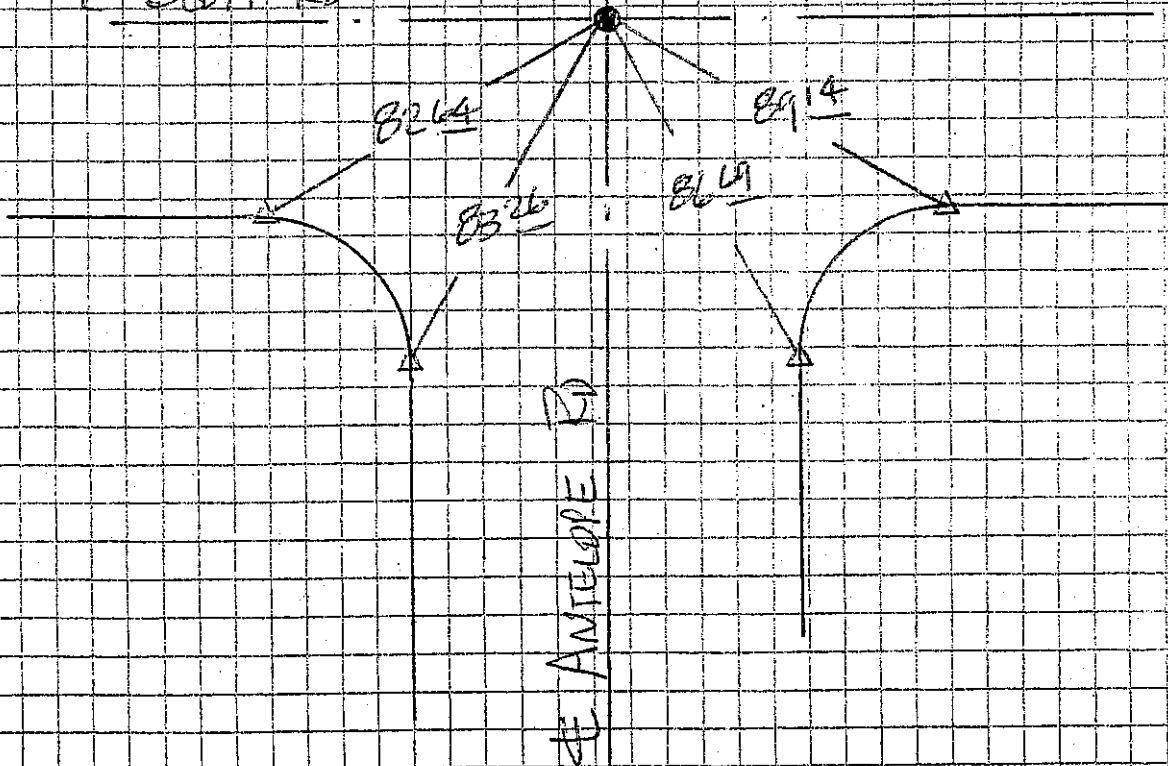


County Surveyor's Comment _____

E TIE NOTES



← SCOTT RD.



- DENOTES FD REMAINS OF 2" IP, FLUSH, AFFIXED
A LEAD & LS 534L TAG
- △ DENOTES SET LEAD & TACK ON T.C.